














R4E13-1268



250 m



Vegetation Type

- | | | |
|--|---|---|
|  Brdlv.Flt.Nymp. |  Grm.Mrsh.Clad. |  Grm.Mrsh.Clad_Typh. |
|  Brdlv.Flt.Nymp_Grm.Mrsh. |  Grm.Mrsh.Clad-Dns. |  Grm.Mrsh.Typh |
|  Grm.Mrsh. |  Grm.Mrsh.Clad-Sprs. |  Peri. |
|  Grm.Mrsh-Sprs. |  Grm.Mrsh.Clad_Shrb. |  Shrb. |